
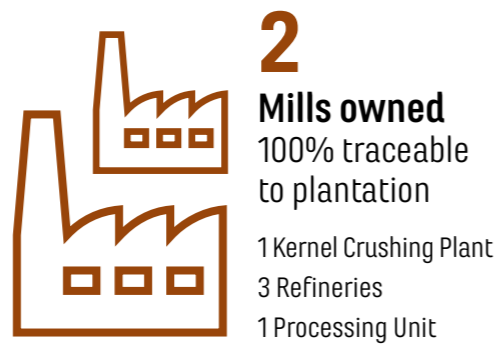
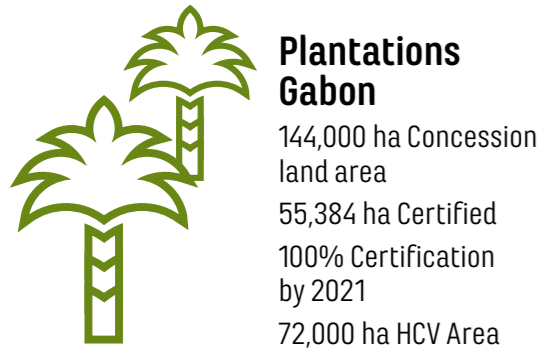


Palm Quarterly Dashboard

December 2017



Upstream



Supply chain



Olam

* As of Q2 2017, next update will be in April 2018

Olam Palm Gabon plantation statistics [◇]

144,000 ha Concession land area of which 56,000 ha are planted

72,000 ha are protected as High Conservation Value areas

32[△] Villages directly benefitting from 5 social contracts

Infrastructure includes

Health

4 dispensaries built

Education

9 schools/classrooms built

11 schools renovated

Water

38 hydraulic pumps built

Energy

795 solar street lights installed

7,700 Gabonese workforce

70% Men

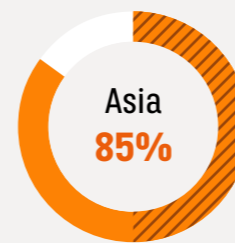
30% Women



[◇] This does not include Ndende
[△] From 2012 to Q4, 2017

Olam's traceable volumes procured by regions [†]

CPO & PKO



Derivatives

Traceability target 2017

Traceability achieved



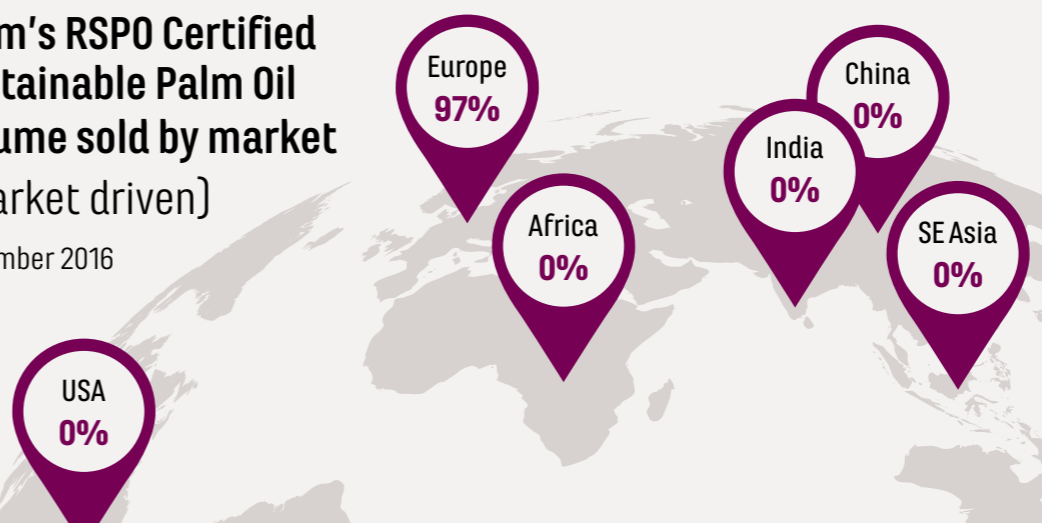
Total annual volume sourced

2016: 301,000 MT
 2017: 270,000 MT[‡]

[†] Numbers from Jan – Dec 2017 [‡] As of Q2 2017

Olam's RSP0 Certified Sustainable Palm Oil volume sold by market
 (market driven)

December 2016



Useful links

- [Olam Sustainable Palm Policy](#)
- [Olam Supplier Code](#)
- [Olam Palm Grievance Procedure and Olam Palm Grievance Log](#)
- [Latest Palm Oil Policy Progress Report](#)



- [Mill List](#)
- [GHG Reports](#)
- [Summary of Third Party Mill Risk Assessment](#)
- [FAQ and Reports](#)